

generated January 2025


French Southern Territories

This report provides a series of summary charts, statistics and other details about the mobilization and use of open-access species data through the GBIF network, relating to users and participating institutions in French Southern Territories. These metrics show status at the time of report generation, unless otherwise noted. Taken together, the elements of this report can help guide and measure progress toward the information needs for biodiversity research, as well as for national commitments on biodiversity and sustainable development.

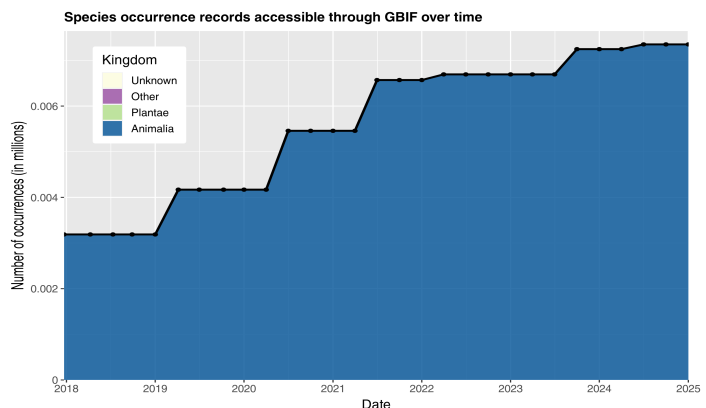
► Access and usage



► Data availability in French Southern Territories



► Data mobilization

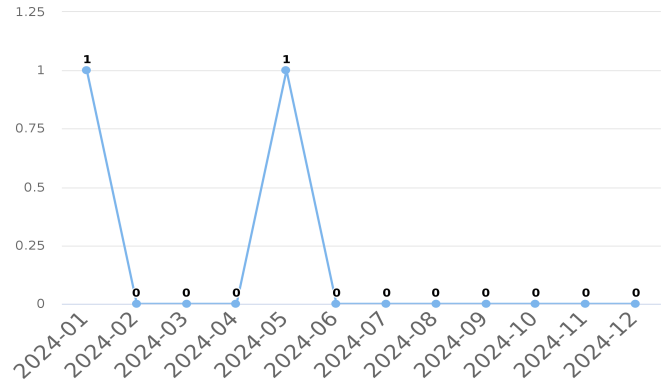
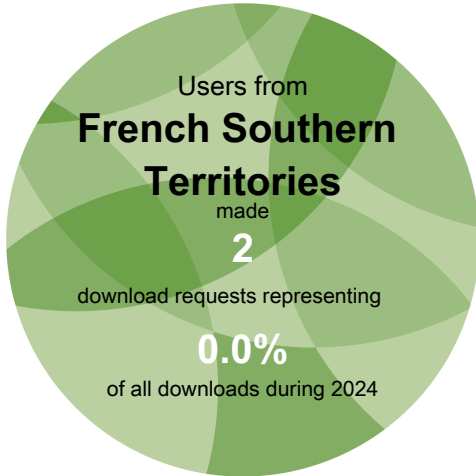


Number of records published by institutions in French Southern Territories, categorized by kingdom



Access and usage

Data downloads on GBIF.org from users in French Southern Territories

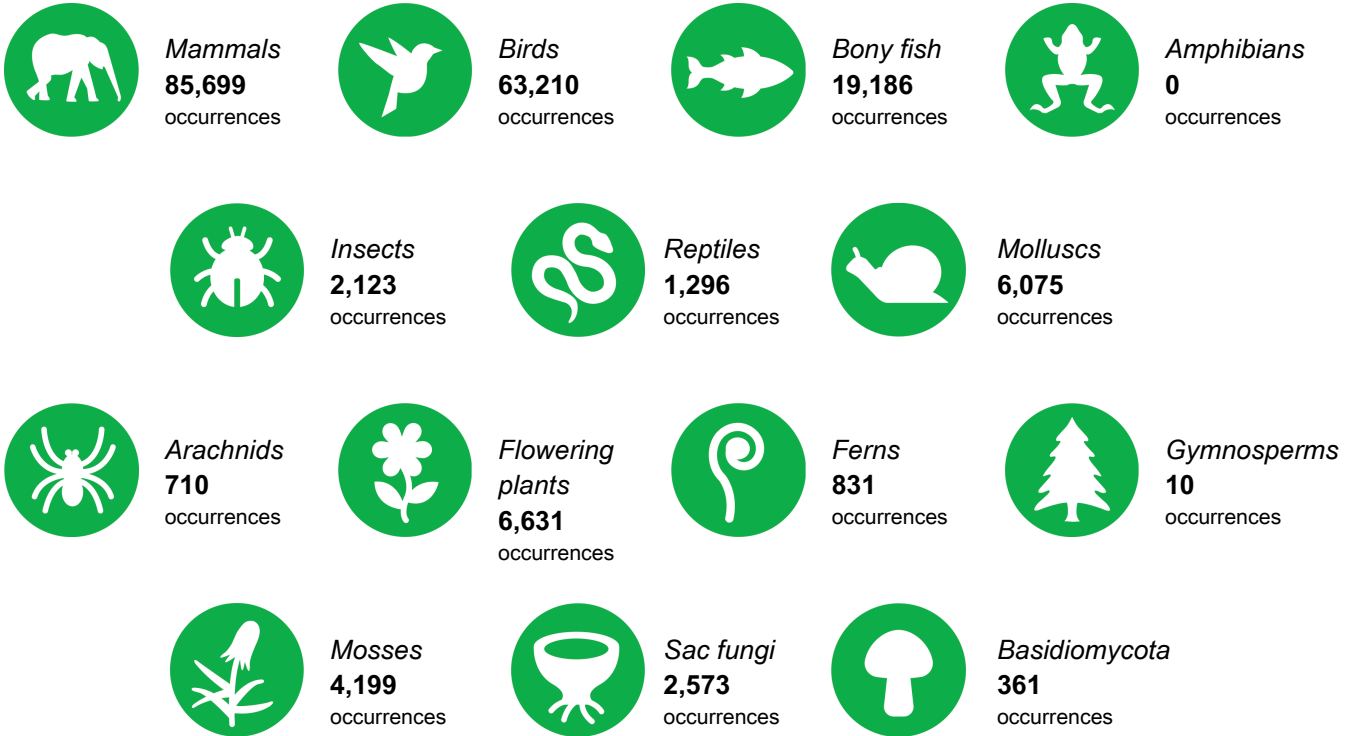


Monthly downloads requested by users in French Southern Territories



Data availability

Total data available for selected taxonomic groups in French Southern Territories



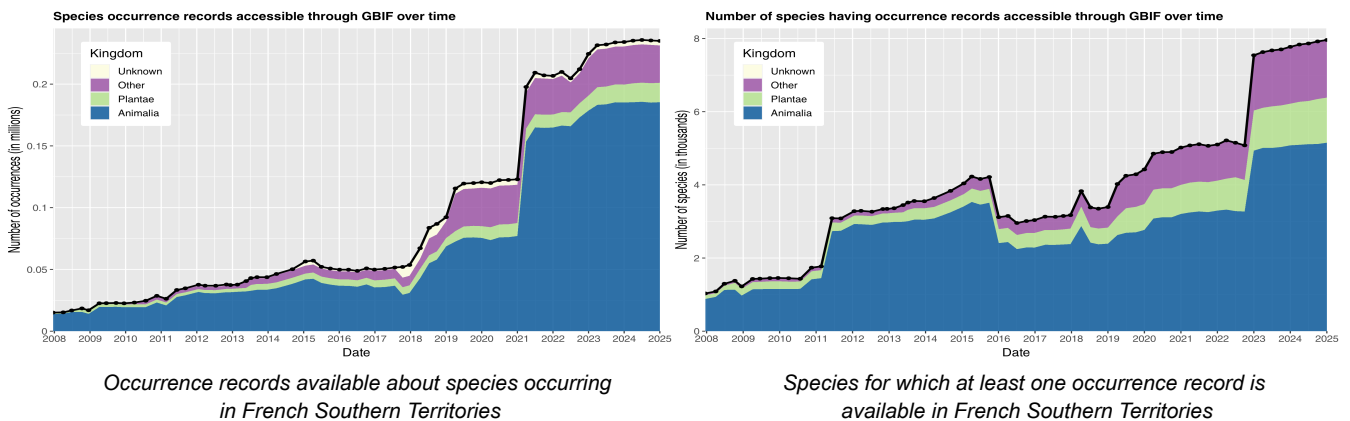
Mammals = Class *Mammalia*
 Birds = Class *Aves*
 Bony fish = Superclass *Osteichthyes* p.p.
 Amphibians = Class *Amphibia*

Insects = Class *Insecta*
 Reptiles = Class *Testudines, Sphenodontia, Squamata & Crocodylia*
 Molluscs = Phylum *Mollusca*

Arachnids = Class *Arachnida*
 Flowering plants = Phylum *Magnoliophyta*
 Gymnosperms = Superclass *Gymnospermae*

Ferns = Phylum *Pteridophyta*
 Mosses = Phylum *Bryophyta*
 Sac fungi = Phylum *Ascomycota*
 Basidiomycota = Phylum *Basidiomycota*

Change over time in records about biodiversity in French Southern Territories



WHY MIGHT THE AMOUNT OF MOBILIZED DATA DECREASE?
 Datasets are sometimes removed by publishers, but more often decreases in the number of records are due to the removal of duplicate records and datasets.

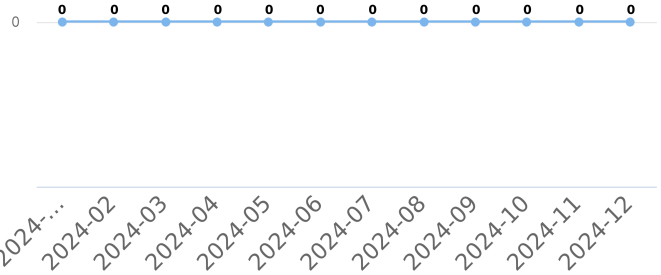
SPECIES COUNTS represent the number of binomial scientific names for which GBIF has received data records, organized as far as possible using synonyms recorded in key databases like the Catalogue of Life



Newest publishers from French Southern Territories

No data available

Occurrence records downloaded from GBIF.org, published by institutions in French Southern Territories



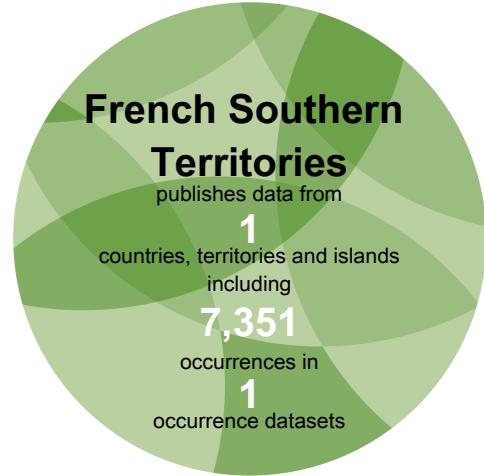
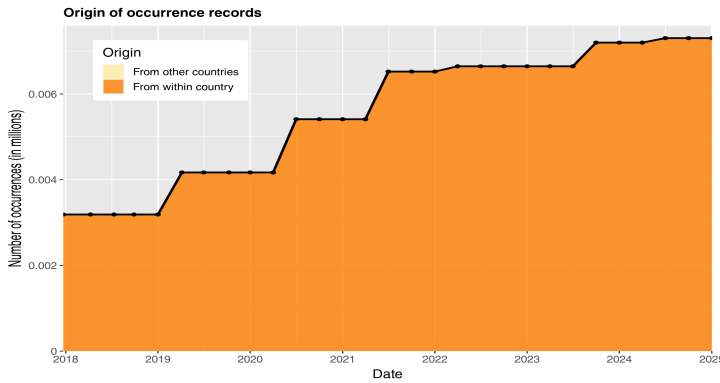
See all publishers from this country or area
gbif.org/publisher/search?country=TF

Number of occurrence records downloaded via GBIF.org published by institutions in French Southern Territories



Data mobilization

Data sharing with country or area of origin by national institutions in French Southern Territories



Data sharing with country or area of origin

The chart above shows the number of records shared over time by publishers within French Southern Territories, with separate colours for records about species occurring within undefined and those occurring elsewhere.

Top data contributors about biodiversity in French Southern Territories

| Rank | Country or area | No. of occurrences |
|------|---|--------------------|
| 1 | United Kingdom | 118,213 |
| 2 | France | 82,421 |
| 3 | United States of America | 17,063 |
| 4 | Australia | 12,190 |
| 5 | Germany | 8,696 |
| 6 | French Southern Territories | 7,351 |
| 7 | Belgium | 3,019 |
| 8 | International organization or unknown country | 1,688 |
| 9 | New Zealand | 722 |
| 10 | Norway | 711 |

Table 1. Ranking of countries or areas contributing data about French Southern Territories

Top datasets contributing data about French Southern Territories

The Retrospective Analysis of Antarctic Tracking (Standardised) Data from the Scientific Committee on Antarctic Research. *75,416 occurrences in French Southern Territories.* (Last updated 23 Oct 2024)

Amplicon sequencing of Tara Oceans DNA samples corresponding to size fractions for protists.. *18,818 occurrences in French Southern Territories.* (Last updated 30 Sep 2022)

Suivis télémétrique des Phoques de Weddell en Terre Adélie - Suivis télémétriques des Phoques de Weddell en Terre Adélie par LOCEAN-IPSL. *18,323 occurrences in French Southern Territories.* (Last updated 16 Dec 2022)

Inventaire des Mammifères de France - Inventaire des Mammifères marins de France (métropole et outre-mer). *7,789 occurrences in French Southern Territories.* (Last updated 16 Dec 2022)

IMOS - AATAMS Facility Satellite Relay Tagging Program - Delayed mode data. *7,611 occurrences in French Southern Territories.* (Last updated 19 Dec 2019)

See all contributing countries and areas or datasets: gbif.org/country/TF/about